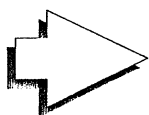
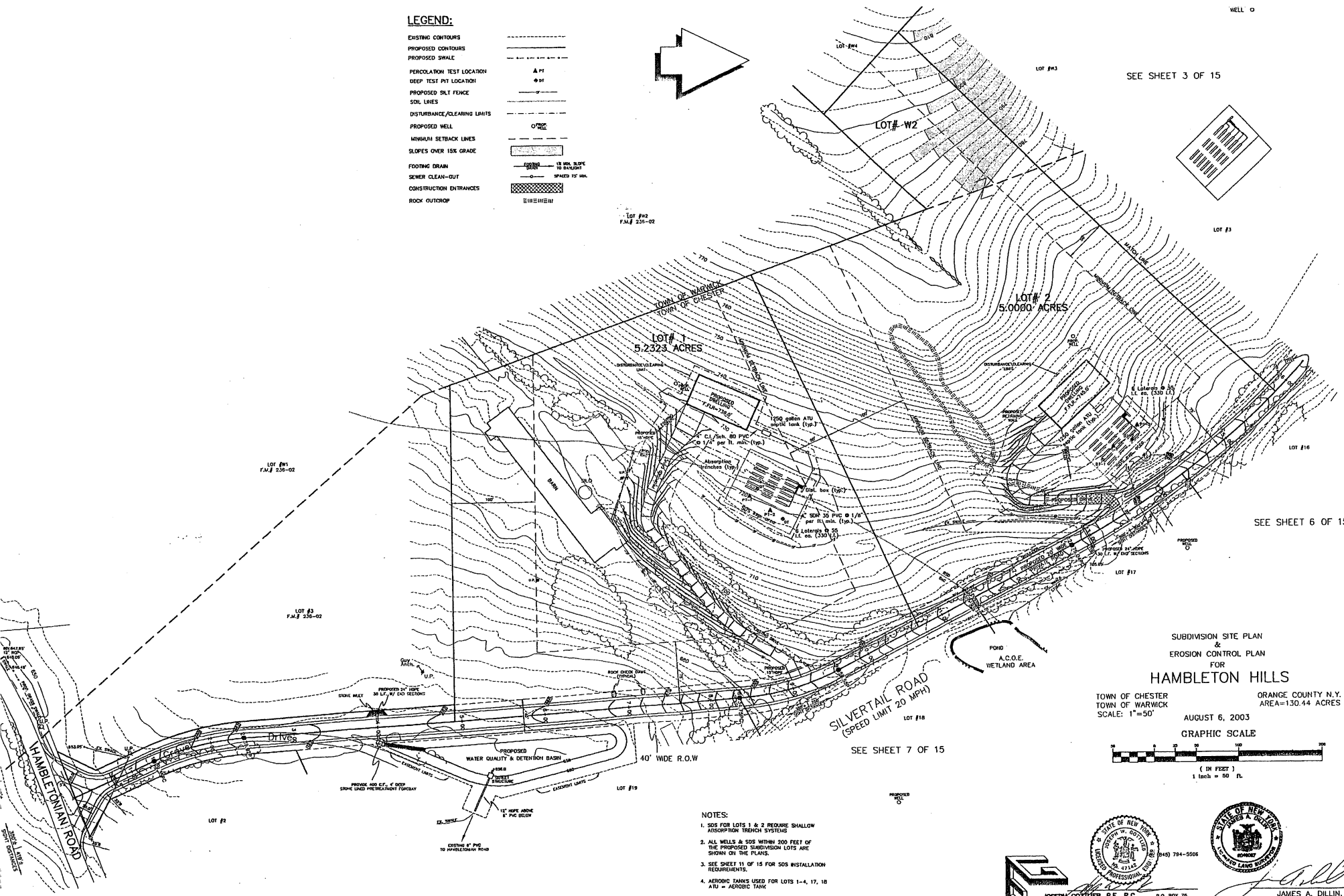
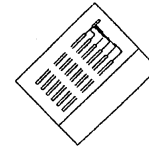


**LEGEND:**

- EXISTING CONTOURS
- PROPOSED CONTOURS
- PROPOSED SWALE
- PERCOLATION TEST LOCATION
- DEEP TEST PIT LOCATION
- PROPOSED SILT FENCE
- SOIL LINES
- DISTURBANCE/CLEARING LIMITS
- PROPOSED WELL
- MINIMUM SETBACK LINES
- SLOPES OVER 15% GRADE
- FOOTING DRAIN
- SEWER CLEAN-OUT
- CONSTRUCTION ENTRANCES
- ROCK OUTCROP

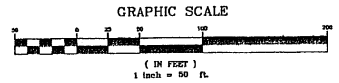


SEE SHEET 3 OF 15



SEE SHEET 6 OF 15

SUBDIVISION SITE PLAN  
&  
EROSION CONTROL PLAN  
FOR  
**HAMBLETON HILLS**  
TOWN OF CHESTER  
TOWN OF WARWICK  
SCALE: 1"=50'  
ORANGE COUNTY N.Y.  
AREA=130.44 ACRES  
AUGUST 6, 2003



SILVERTAIL ROAD  
(SPEED LIMIT 20 MPH)  
SEE SHEET 7 OF 15

**NOTES:**

1. SWS FOR LOTS 1 & 2 REQUIRE SHALLOW ABSORPTION TRENCH SYSTEMS
2. ALL WELLS & SWS WITHIN 200 FEET OF THE PROPOSED SUBDIVISION LOTS ARE SHOWN ON THE PLANS.
3. SEE SHEET 11 OF 15 FOR SWS INSTALLATION REQUIREMENTS.
4. AERobic TANKS USED FOR LOTS 1-4, 11, 10 ATU = AERobic TANK.

JOSEPH GUTTLER, P.E., P.C.  
P.O. BOX 76  
MONTICELLO, NY 12548-0076  
518-794-5506

JAMES A. DILLIN, PLS  
PROFESSIONAL LAND SURVEYOR  
LIC. 49087