

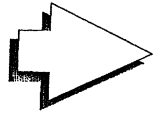
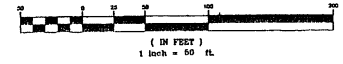
HAMBLETON HILLS

TOWN OF CHESTER
TOWN OF WARWICK
SCALE: 1"=50'

ORANGE COUNTY N.Y.
AREA=130.44 ACRES

AUGUST 6, 2003

GRAPHIC SCALE



SEE SHEET 3 OF 15

LOT #8

POND
FEDERAL WETLANDS
ELEV.=710.07'

LOT# W13

LOT# 13
5.9488 ACRES

LOT# W12

LOT# 12
7.7021 ACRES

LOT# 11
8.6348 ACRES

LOT #14



SEE SHEET 6 OF 15

NOTES:

1. ALL WELLS & SDS WITHIN 200 FEET OF THE PROPOSED SUBDIVISION LOTS ARE SHOWN ON THE PLANS.
2. SEE SHEET 11 OF 15 FOR SDS INSTALLATION REQUIREMENTS.

LEGEND:

EXISTING CONTOURS	-----
PROPOSED CONTOURS	-----
PROPOSED SWALE/CURTAIN DRAIN	-----
PERCOLATION TEST LOCATION	▲ PT
DEEP TEST PIT LOCATION	● FT
PROPOSED SILT FENCE	-----
SOIL LINES	-----
DISTURBANCE/CLEARING LIMITS	-----
PROPOSED WELL	○ WELL
MINIMUM SETBACK LINES	-----
FEDERAL WETLAND FLAG	-----
SLOPES OVER 15% GRADE	-----
FOOTING DRAIN	-----
SEWER CLEAN-OUT	-----
CONSTRUCTION ENTRANCES	-----
ROCK OUTCROP	-----

JOSEPH GOTTLIEB, P.E., P.C. CONSULTING ENGINEER
 P.O. BOX 76 MONTICELLO NEW YORK 12501
 (845) 794-5508

JAMES A. DILLIN, PLS
 PROFESSIONAL LAND SURVEYOR
 LIC. 49087

14
04
04
04
04
04
04